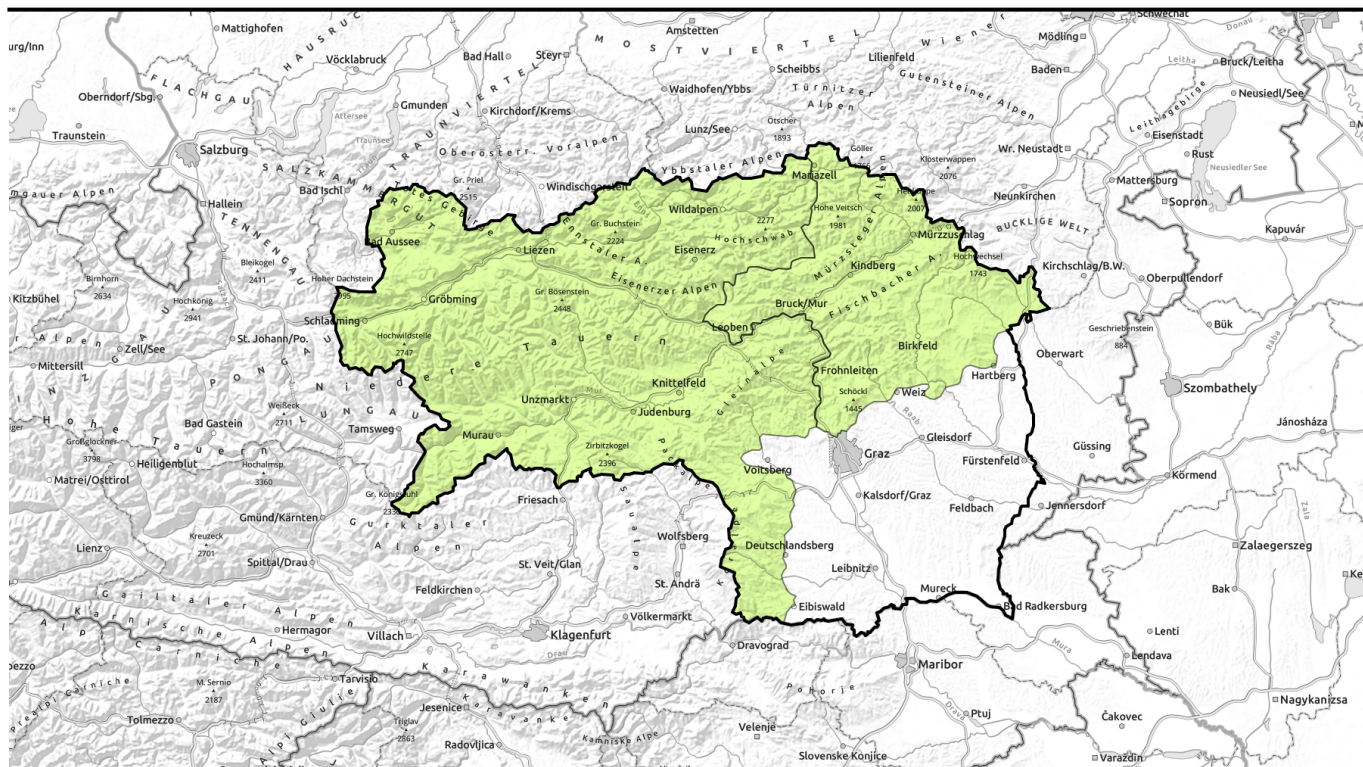


morning



Daytime danger cycle. Warm snowpack at high altitudes.



Mürztaler Alpen, Westliche Fischbacher Alpen und Grazer Bergland, Östliche Fischbacher Alpen und Wechselgebiet, Mürztal und Mürztalsteiger Alpen



Totes Gebirge, Dachsteingebiet, Schladminger Tauern Nord, Nördliche Wölzer Tauern, Rottenmanner Tauern, Ennstaler Alpen, Hochschwabgebiet, Eisenerzer Alpen, Triebener Tauern, Schladminger Tauern Süd, Gurktaler Alpen, Südliche Wölzer Tauern, Seetaler Alpen, Gaaler Alpen, Stub- und Gleinalpe, Korralpe



Avalanche problems



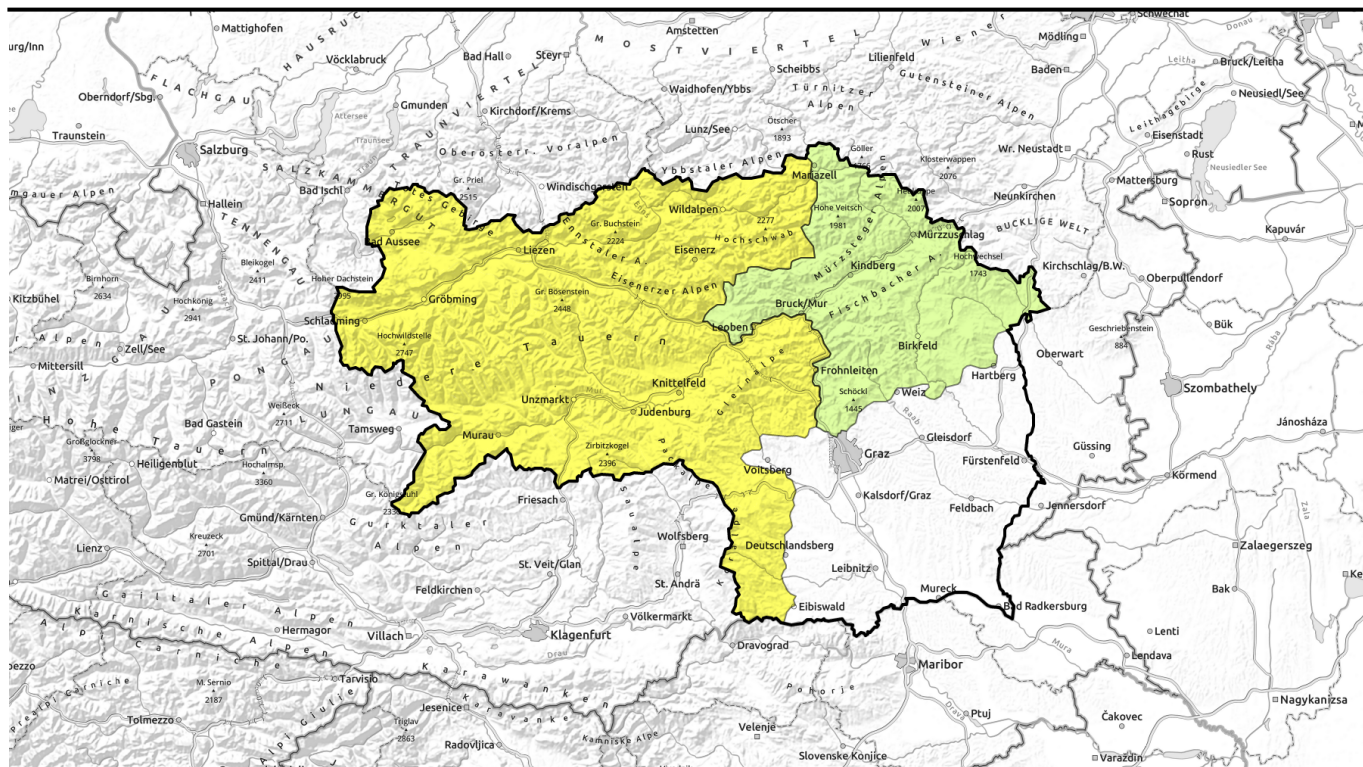
Danger ratings



Expositions



afternoon



Tagesgang der Lawinengefahr! Erwärmung in der Höhe!



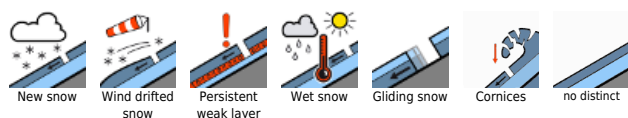
Mürztaler Alpen, Westliche Fischbacher Alpen und Grazer Bergland,
 Östliche Fischbacher Alpen und Wechselgebiet, Mürzsteger Alpen



Totes Gebirge, Dachsteingebiet, Schladminger Tauern Nord, Nördliche
 Wölzer Tauern, Rottenmanner Tauern, Ennstaler Alpen,
 Hochschwabgebiet, Eisenerzer Alpen, Triebener Tauern, Schladminger
 Tauern Süd, Gurktaler Alpen, Südliche Wölzer Tauern, Seetaler Alpen,
 Gaaler Alpen, Stub- und Gleinalpe, Koralpe



Avalanche problems



Danger ratings

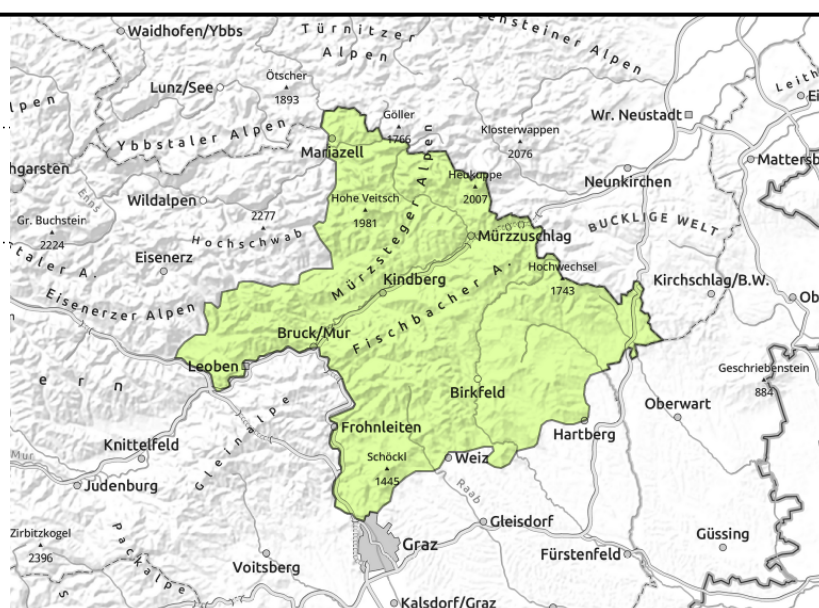
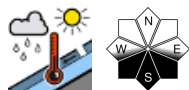


Expositions



morning

Mürztaler Alpen, Westliche Fischbacher Alpen und Grazer Bergland, Östliche Fischbacher Alpen und Wechselgebiet, Mürzsteger Alpen



Wet snow slides possible

Avalanche danger is low. Main problem: wet snow. Naturally triggered wet-snow avalanches are possible on extremely steep slopes.

Snowpack structure

Along the Styrian rimline ranges and in the Wechsel region the snowpack is settling. As temperatures rise the snow will moisten or become wet. The slopes are becoming bare.

Weather

Sunny and warm on Saturday, in afternoon some convective cloud build-up. Brisk SW foehn winds. At 2000 m: 2-5 degrees.

Outlook

On Sunday the early summer weather will return to the mountains of Styria. Sunshine, only high-altitude clouds and blue skies. The SW winds will intensify to moderate in afternoon, brisk in places. Daytime danger cycle needs attentiveness.

Avalanche problems



Danger ratings

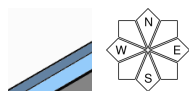


Expositions



morning

Totes Gebirge, Dachsteingebiet, Schladminger Tauern Nord, Nördliche Wölzer Tauern, Rottenmanner Tauern, Ennstaler Alpen, Hochschwabgebiet, Eisenerzer Alpen, Triebener Tauern, Schladminger Tauern Süd, Gurktaler Alpen, Südliche Wölzer Tauern, Seetaler Alpen, Gaaler Alpen, Stub- und Gleinalpe, Koralpe



Wet loose-snow avalanches possible (small-to-medium)

Avalanche danger is subject to a daytime danger cycle. In morning danger is low, then rises swiftly with the increasing temperatures to moderate. Danger zones for dry-snow slab avalanches lie above 2000 m. Danger zones are particularly in steep ridgeline terrain and laterally wind-loaded slopes (discontinuities, precipices), esp. steep north-facing slopes, releases usually from large additional loading, but also possible from one person.

The danger of moist loose-snow and slab avalanches increases during the course of the day. In extremely steep terrain, naturally triggered releases are possible.

Snowpack structure

During the nighttime hours the snowpack regains stability. A melt-freeze crust usually forms on the surface. In morning it loses this firmness, the snow becomes moist-to-wet. Older dry snowdrift accumulations still occur above 2000 m on north-facing slopes. Older drifts are not bonded with the old snowpack.

Weather

Sunny and warm on Saturday, in afternoon some convective cloud build-up. Brisk SW foehn winds. At 2000 m: 2-5 degrees.

Outlook

On Sunday the early summer weather will return to the mountains of Styria. Sunshine, only high-altitude clouds and blue skies. The SW winds will intensify to moderate in afternoon, brisk in places. Daytime danger cycle needs attentiveness.

Avalanche problems



Danger ratings

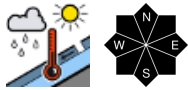


Expositions



afternoon

Totes Gebirge, Dachsteingebiet, Schladminger Tauern Nord, Nördliche Wölzer Tauern, Rottenmanner Tauern, Ennstaler Alpen, Hochschwabgebiet, Eisenerzer Alpen, Triebener Tauern, Schladminger Tauern Süd, Gurktaler Alpen, Südliche Wölzer Tauern, Seetaler Alpen, Gaaler Alpen, Stub- und Gleinalpe, Koralpe



Wet loose-snow avalanches possible (small-to-medium)

Avalanche danger is subject to a daytime danger cycle. In morning danger is low, then rises swiftly with the increasing temperatures to moderate. Danger zones for dry-snow slab avalanches lie above 2000 m. Danger zones are particularly in steep ridgeline terrain and laterally wind-loaded slopes (discontinuities, precipices), esp. steep north-facing slopes, releases usually from large additional loading, but also possible from one person.

The danger of moist loose-snow and slab avalanches increases during the course of the day. In extremely steep terrain, naturally triggered releases are possible.

Snowpack structure

During the nighttime hours the snowpack regains stability. A melt-freeze crust usually forms on the surface. In morning it loses this firmness, the snow becomes moist-to-wet. Older dry snowdrift accumulations still occur above 2000 m on north-facing slopes. Older drifts are not bonded with the old snowpack.

Weather

Sunny and warm on Saturday, in afternoon some convective cloud build-up. Brisk SW foehn winds. At 2000 m: 2-5 degrees.

Outlook

On Sunday the early summer weather will return to the mountains of Styria. Sunshine, only high-altitude clouds and blue skies. The SW winds will intensify to moderate in afternoon, brisk in places. Daytime danger cycle needs attentiveness.

Translated by Jeffrey McCabe, www.creativtrans.com

Avalanche problems



Danger ratings



Expositions

