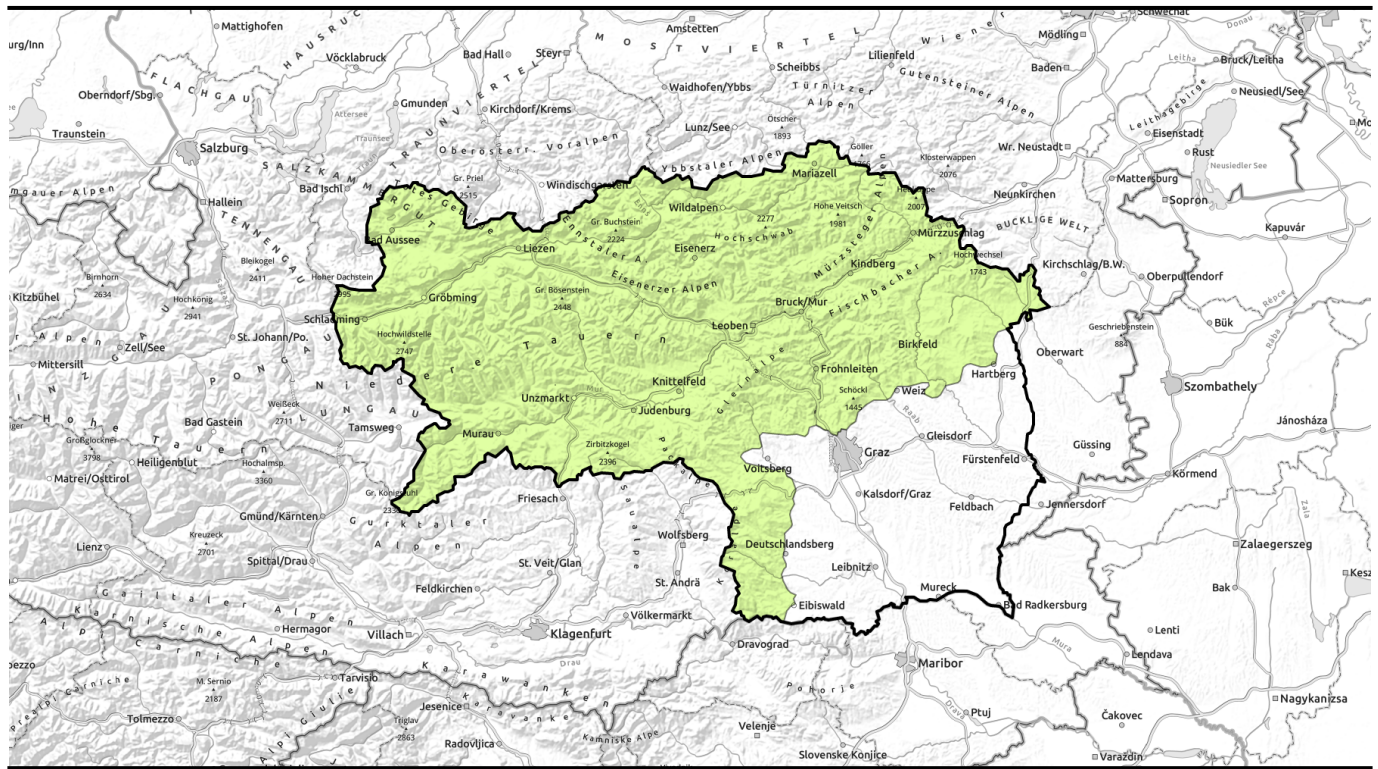


# Avalanche report for Thursday, 16.02.2023, morning



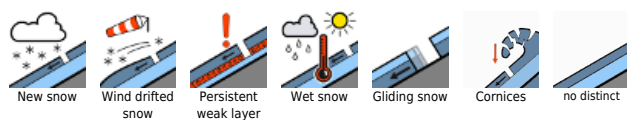
## Continuing daytime cycle of avalanche danger



Schladminger Tauern Süd, Schladminger Tauern Nord, Dachsteingebiet, Totes Gebirge, Nördliche Wölzer Tauern, Südliche Wölzer Tauern, Seckauer Tauern, Eisenerzer Alpen, Rottenmanner Tauern, Ennstaler Alpen, Hochschwabgebiet, Gurktaler Alpen, Seetaler Alpen, Stub- und Gleinalpe, Korralpe, Westliche Fischbacher Alpen und Grazer Bergland, Östliche Fischbacher Alpen und Wechselgebiet, Mürzsteger Alpen, Mürztaler Alpen



### Avalanche problems

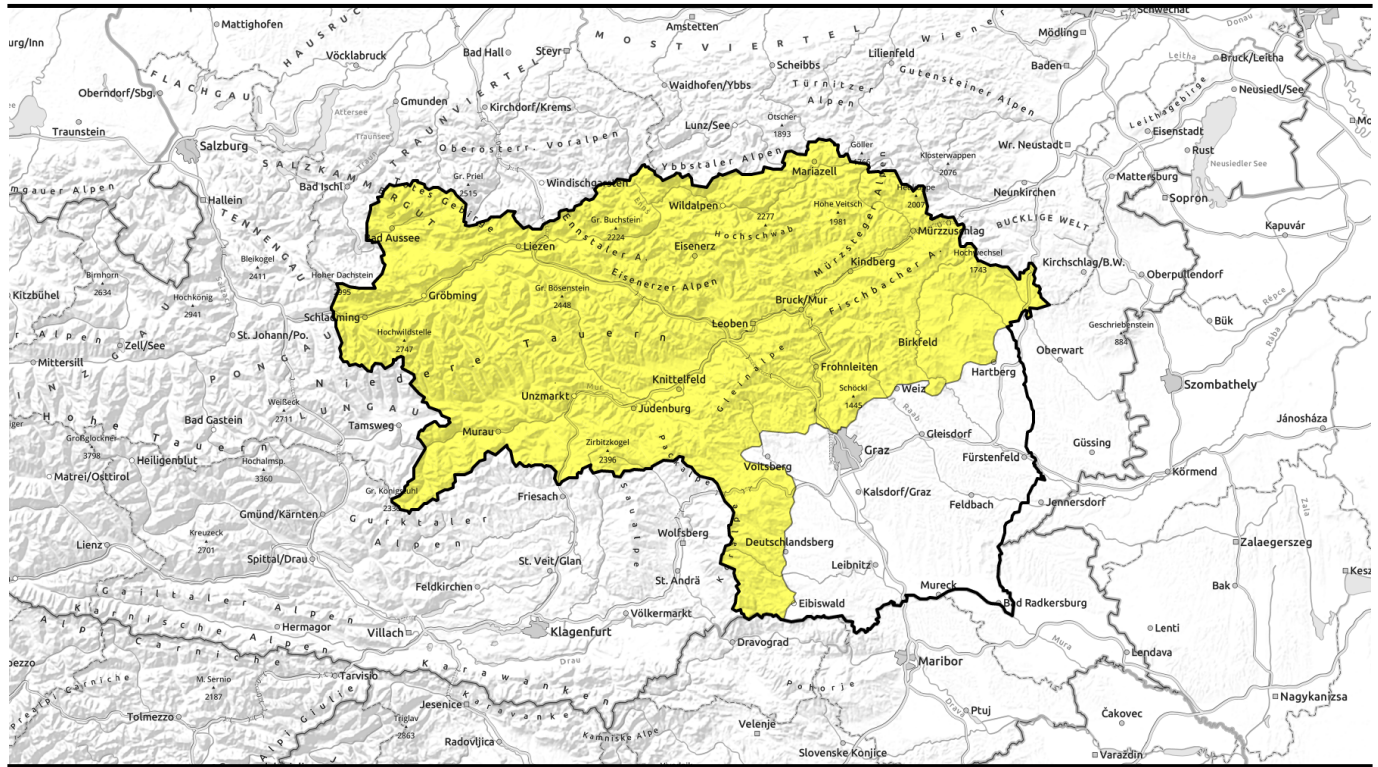


### Danger ratings



### Expositions





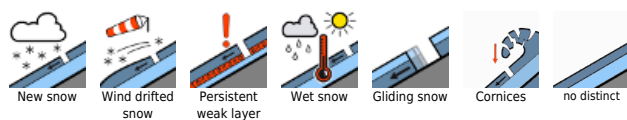
## Weiterhin Tagesgang der Lawinengefahr!



Schladminger Tauern Süd, Schladminger Tauern Nord, Dachsteingebiet, Totes Gebirge, Nördliche Wölzer Tauern, Südliche Wölzer Tauern, Seckauer Tauern, Eisenerzer Alpen, Rottenmanner Tauern, Ennstaler Alpen, Hochschwabgebiet, Gurktaler Alpen, Seetaler Alpen, Stub- und Gleinalpe, Korralpe, Westliche Fischbacher Alpen und Grazer Bergland, Östliche Fischbacher Alpen und Wechselgebiet, Mürzsteger Alpen, Mürztaler Alpen



### Avalanche problems



### Danger ratings



### Expositions



## Avalanche report for Thursday, 16.02.2023, morning

Schladminger Tauern Süd, Schladminger Tauern Nord, Dachsteingebiet, Totes Gebirge, Nördliche Wölzer Tauern, Südliche Wölzer Tauern, Seckauer Tauern, Eisenerzer Alpen, Rottenmanner Tauern, Ennstaler Alpen, Hochschwabgebiet, Gurktaler Alpen, Seetaler Alpen, Stub- und Gleinalpe, Koralpe, Westliche Fischbacher Alpen und Grazer Bergland, Östliche Fischbacher Alpen und Wechselgebiet, Mürzsteiger Alpen, Mürztaler Alpen



naturally triggered avalanches

### Few danger zones in backcountry touring terrain

Avalanche danger is subject to a daytime danger cycle. In the morning, favourable touring conditions prevail. Only on extremely steep north-facing slopes can slab triggerings take place through large additional loading. Avalanche danger increases during the course of the day. Naturally triggered slab and loose-snow avalanches can release from zones which have not yet discharged. At intermediate altitudes, naturally triggered glide-snow avalanches are possible in all aspects.

### Snowpack structure

The snowpack was able to settle well over the last few days. On sunny slopes a melt-freeze crust quickly softens and the snowpack becomes moist-to-wet.

### Weather

On Thursday the conditions will not be quite as sunny, clouds will spread from the northwest over all of Styria, hampering the sunshine somewhat. Rainfall not expected initially. Along the Main Alpine Ridge, NW winds. Temperature at 2000 m: +2 degrees.

### Outlook

On Friday, clouds moving in from the northwest, heavy clouds north of the Main Alpine Ridge, in the rimline ranges somewhat more dispersed cloud cover. The snowpack is consolidating due to lower temperatures. Little change is expected.

#### Avalanche problems



#### Danger ratings



#### Expositions



## Avalanche report for Thursday, 16.02.2023, afternoon

Schladminger Tauern Süd, Schladminger Tauern Nord, Dachsteingebiet, Totes Gebirge, Nördliche Wölzer Tauern, Südliche Wölzer Tauern, Seckauer Tauern, Eisenerzer Alpen, Rottenmanner Tauern, Ennstaler Alpen, Hochschwabgebiet, Gurktaler Alpen, Seetaler Alpen, Stub- und Gleinalpe, Koralpe, Westliche Fischbacher Alpen und Grazer Bergland, Östliche Fischbacher Alpen und Wechselgebiet, Mürzsteiger Alpen, Mürztaler Alpen



big injection of warmth



### Few danger zones in backcountry touring terrain

Avalanche danger is subject to a daytime danger cycle. In the morning, favourable touring conditions prevail. Only on extremely steep north-facing slopes can slab triggerings take place through large additional loading. Avalanche danger increases during the course of the day. Naturally triggered slab and loose-snow avalanches can release from zones which have not yet discharged. At intermediate altitudes, naturally triggered glide-snow avalanches are possible in all aspects.

### Snowpack structure

The snowpack was able to settle well over the last few days. On sunny slopes a melt-freeze crust quickly softens and the snowpack becomes moist-to-wet.

### Weather

On Thursday the conditions will not be quite as sunny, clouds will spread from the northwest over all of Styria, hampering the sunshine somewhat. Rainfall not expected initially. Along the Main Alpine Ridge, NW winds. Temperature at 2000 m: +2 degrees.

### Outlook

On Friday, clouds moving in from the northwest, heavy clouds north of the Main Alpine Ridge, in the rimline ranges somewhat more dispersed cloud cover. The snowpack is consolidating due to lower temperatures. Little change is expected.

Translated by Jeffrey McCabe, [www.creativtrans.com](http://www.creativtrans.com)

#### Avalanche problems



#### Danger ratings



#### Expositions

